

+NOTICE!!

These documents have been scanned!

Do not place un-scanned documents beneath this notice!

Do not remove this notice from this file!

GPO Jacket No. 560-102
Print Order 61549
Rise Business Services, LLC
Job=AZ15 9/24/2019



Box Number= AZ15282



Claim Begin-End: AMC450122-AMC450123

1 Initial Receipt



AZ15282-4

AMC416185-AMC457014

United States Department of the Interior
Bureau of Land Management
 DIV OF LANDS, MINRLS & ENERGY
 ONE N CENTRAL AVE
 PHOENIX, AZ 85004 -4427
 Phone: 602-417-9200

Receipt

No: 4116902

Transaction #: 4230308	
Date of Transaction: 03/21/2018	
CUSTOMER:	
	HAROLD L MONTGOMERY 5731 E CROSS DR GLOBE, AZ 85501-4328 US

ENTERED
 MAR 28 2018
 BY: *RAm*

LINE #	QTY	DESCRIPTION	REMARKS	UNIT PRICE	TOTAL
1	2.00	LOCATABLE MINERALS / MINING CLAIMS-NEW, UNADJUD, ONE OR MORE AUTH NOS / NEW MINING CLAIM PROCESSING FEE CASES: AMC450122/\$20.00, AMC450123/\$20.00		- n/a -	40.00
2	2.00	LOCATABLE MINERALS / MINING CLAIMS-NEW, UNADJUD, ONE OR MORE AUTH NOS / NEW MINING CLAIMS LOCATION FEE CASES: AMC450122/\$37.00, AMC450123/\$37.00		- n/a -	74.00
3	2.00	LOCATABLE MINERALS / MINING CLAIMS-NEW, UNADJUD, ONE OR MORE AUTH NOS / NEW MINING CLAIMS MAINTENANCE FEE CASES: AMC450122/\$155.00, AMC450123/\$155.00		- n/a -	310.00
TOTAL:					\$424.00

PAYMENT INFORMATION			
1	AMOUNT:	424.00	POSTMARKED: N/A
	TYPE:	CHECK	RECEIVED: 03/19/2018
	CHECK NO:	24927549750	
	NAME:	MONTGOMERY, HAROLD L 5731 E CROSS DR GLOBE AZ 85501-4328 US	

REMARKS

This receipt was generated by the automated BLM Collections and Billing System and is a paper representation of a portion of the official electronic record contained therein.

NOTICE!!

These documents have been scanned!

Do not place un-scanned documents beneath this notice!

Do not remove this notice from this file!

GPO Jacket No. 560-102
Print Order 61549
Rise Business Services, LLC
Job=AZ15 9/24/2019



Box Number= AZ15282



Claim Begin-End: AMC450122-AMC450123

2 Correspondence



AZ15282-4 AMC416185-AMC457014



United States Department of the Interior

BUREAU OF LAND MANAGEMENT

Arizona State Office

One North Central Avenue, Suite 800

Phoenix, Arizona 85004-4427

www.blm.gov/az/

SEP 30 2020



In Reply Refer To:
3800 (9200) RM
AMC450122

CERTIFIED MAIL - RETURN RECEIPT REQUESTED No. 9214 8901 9403 8321 9013 78

NOTICE

HAROLD L MONTGOMERY JR	:	This Notice Affects Those Claims
5731 E CROSS DR	:	Shown in the Block Below.
GLOBE, AZ 85501-4328	:	

AMC450122, AMC450123
BLUE STAR 1, BLUE STAR 2

Maintenance Fee Waiver Held for Rejection

This office received the Maintenance Fee Waiver Certification (waiver) for the above listed mining claim(s). The waiver is not properly completed and does not meet the annual filing requirements.


In accordance with 43 Code of Federal Regulations (CFR) 3835.10, the name, address, and original signatures of all owners of the mining claim must be included on the waiver form. Please correct the discrepancy as noted below:

- The waiver document is missing claim owner's signature. Next to each name there must be a signature: either that of the owner, or an authorized agent.
- If an agent signs, they should identify themselves as signing on behalf of an owner, and a Power of Attorney must accompany the waiver document. The execution date on the Power of Attorney must be current within 5 years.
- In the case of the death of a mining claim owner the following documents are required:
1) copy of the death certificate; 2) proof that whomever signs the waiver has authority to sign on behalf of the deceased claimant (this can be a copy of the will or a document from probate court declaring the executor of the will or personal representative of the deceased). 3) a transfer deed must be filed to transfer the claim(s) to the new owner(s); the cost is \$15 per claim per transferee.

In order to correct the defect in the waiver, per 43 CFR 3835.93, you must provide this office with the requested information within 60 days of your receipt of this notice. If you are unable to provide this information, you have the option of paying the annual maintenance fee of \$165 per claim (\$165 per 20 acres for placer claims larger than 20 acres). If we do not receive the requested corrections or the maintenance fees within the 60 day time frame, the claim(s) will be declared forfeited and closed.

If additional information is required, please contact RéAnn Myers at 602-417-9413. Please include your AMC serial number(s) on all correspondence.

Sincerely,



Amy F. DePestel
Supervisory Land Law Examiner
Lands, Minerals and Energy Division

Enclosure(s)

NOTICE!!

These documents have been scanned!

Do not place un-scanned documents beneath this notice!

Do not remove this notice from this file!

GPO Jacket No. 560-102
Print Order 61549
Rise Business Services, LLC
Job=AZ15 9/24/2019



Box Number= AZ15282



Claim Begin-End: AMC450122-AMC450123

3 Transfers



AZ15282-4 AMC416185-AMC457014

**NO
DOCUMENTS
FOUND**

NO DOCUMENTS FOUND
NO DOCUMENTS FOUND

NOTICE!!

These documents have been scanned!

Do not place un-scanned documents beneath this notice!

Do not remove this notice from this file!

GPO Jacket No. 560-102
Print Order 61549
Rise Business Services, LLC
Job=AZ15 9/24/2019



Box Number= AZ15282



Claim Begin-End: AMC450122-AMC450123

4 Annual Filings



AZ15282-4

AMC416185-AMC457014

UNITED STATES
DEPARTMENT OF THE INTERIOR
BUREAU OF LAND MANAGEMENT
MAINTENANCE FEE WAIVER CERTIFICATION

[Handwritten signature]

FORM APPROVED
OMB NO. 1004-0114
Expires: April 30, 2023

SEE INSTRUCTIONS ON PAGE 2

1. This small miner waiver is filed for the assessment year beginning on September 1, 2020 and ending on September 1, 2021.
2. The undersigned and all related parties owned ten or fewer mining claims, mill, or tunnel sites located and maintained on Federal lands in the United States of America on September 1, 2020.
3. The undersigned have performed the assessment work required by law for each mining claim listed prior to filing this waiver and understand that by filing this form, the undersigned must file an affidavit of assessment work with the Bureau of Land Management (BLM) by the December 30th following the filing of this waiver.
4. The undersigned understand that if the assessment work obligation has not yet come due under 30 U.S.C. 28 (for those claims in their first assessment year only), a notice of intent to hold reciting this condition must be recorded by the December 30th following the filing of this waiver.
5. The undersigned understand that mill and tunnel sites may also be listed on this waiver and be waived from payment of the maintenance fee, and that a notice of intent to hold for these sites is required to be filed with the BLM by the December 30th following the filing of this waiver.
6. The undersigned understand and acknowledge that pursuant to 43 U.S.C. 1212 and 18 U.S.C. 1001, the filing or recording of a false, fictitious, or fraudulent document with the BLM may result in a fine of up to \$250,000, a prison term not to exceed five years, or both.
7. The mining claims, mill or tunnel sites for which this waiver from payment of the maintenance fees is requested are:

CLAIM OR SITE NAME	BLM RECORDATION SERIAL NUMBER
1. Bluestar 1	450122
2. Bluestar 2	450123
3.	
4.	
5.	
6.	
7.	
8.	
9.	
10.	

RECEIVED
BLM AZ STATE OFFICE
2020 NOV 23 P 2:33
PHOENIX, ARIZONA

The owner(s) (claimants) of the above mining claims and sites are:

Harold Lee Montgomery Jr.

(Owner's Name - Please Print)

5731 E Cross Dr.

(Owner's Mailing Address)

[Handwritten signature: Harold L. Montgomery Jr.]
(Owner's Original Signature)

Globe

(City)

AZ

(State)

85501

(Zip Code)

(Owner's Name - Please Print)

(Owner's Mailing Address)

(Owner's Original Signature)

(City)

(State)

(Zip Code)

(Owner's Name - Please Print)

(Owner's Mailing Address)

(Owner's Original Signature)

(City)

(State)

(Zip Code)

(Owner's Name - Please Print)

(Owner's Mailing Address)

(Owner's Original Signature)

(City)

(State)

(Zip Code)

RECEIVED
BLM AZ STATE OFFICE
2020 AUG 19 A 8:50
PHOENIX, ARIZONA

4785190

UNITED STATES
DEPARTMENT OF THE INTERIOR
BUREAU OF LAND MANAGEMENT

MAINTENANCE FEE WAIVER CERTIFICATION

SEE INSTRUCTIONS ON PAGE 2

FORM APPROVED
OMB NO. 1004-0114
Expires: April 30, 2023

1. This small miner waiver is filed for the assessment year beginning on September 1, 2020 and ending on September 1, 2021.
2. The undersigned and all related parties owned ten or fewer mining claims, mill, or tunnel sites located and maintained on Federal lands in the United States of America on September 1, 2020.
3. The undersigned have performed the assessment work required by law for each mining claim listed prior to filing this waiver and understand that by filing this form, the undersigned must file an affidavit of assessment work with the Bureau of Land Management (BLM) by the December 30th following the filing of this waiver.
4. The undersigned understand that if the assessment work obligation has not yet come due under 30 U.S.C. 28 (for those claims in their first assessment year only), a notice of intent to hold reciting this condition must be recorded by the December 30th following the filing of this waiver.
5. The undersigned understand that mill and tunnel sites may also be listed on this waiver and be waived from payment of the maintenance fee, and that a notice of intent to hold for these sites is required to be filed with the BLM by the December 30th following the filing of this waiver.
6. The undersigned understand and acknowledge that pursuant to 43 U.S.C. 1212 and 18 U.S.C. 1001, the filing or recording of a false, fictitious, or fraudulent document with the BLM may result in a fine of up to \$250,000, a prison term not to exceed five years, or both.
7. The mining claims, mill or tunnel sites for which this waiver from payment of the maintenance fees is requested are:

CLAIM OR SITE NAME	BLM RECORDATION SERIAL NUMBER
1. Bluestar 1 ✓	450122
2. Bluestar 2	450123
3.	
4.	
5.	
6.	
7.	
8.	
9.	
10.	

The owner(s) (claimants) of the above mining claims and sites are:

Harold Lee Montgomery Jr.

(Owner's Name - Please Print)

5731 E Cross Dr.

(Owner's Mailing Address)

(Owner's Original Signature)

Globe

AZ

85501

(City)

(State)

(Zip Code)

(Owner's Name - Please Print)

(Owner's Original Signature)

(Owner's Mailing Address)

(City)

(State)

(Zip Code)

(Owner's Name - Please Print)

(Owner's Original Signature)

(Owner's Mailing Address)

(City)

(State)

(Zip Code)

(Owner's Name - Please Print)

(Owner's Original Signature)

(Owner's Mailing Address)

(City)

(State)

(Zip Code)

UNITED STATES
DEPARTMENT OF THE INTERIOR
BUREAU OF LAND MANAGEMENT

MAINTENANCE FEE WAIVER CERTIFICATION

SEE INSTRUCTIONS ON PAGE 2

FORM APPROVED
OMB NO. 1004-0114
Expires: October 31, 2016

1. This small miner waiver is filed for the assessment year beginning on September 1, 2019 and ending on September 1, 2020
2. The undersigned and all related parties owned ten or fewer mining claims, mill, or tunnel sites located and maintained on Federal lands in the United States of America on September 2019.
3. The undersigned have performed the assessment work required by law for each mining claim listed prior to filing this waiver and understand that by filing this form, the undersigned must file an affidavit of assessment work with the Bureau of Land Management (BLM) by the December 30th following the filing of this waiver.
4. The undersigned understand that if the assessment work obligation has not yet come due under 30 U.S.C. 28 (for those claims in their first assessment year only), a notice of intent to hold reciting this condition must be recorded by the December 30th following the filing of this waiver.
5. The undersigned understand that mill and tunnel sites may also be listed on this waiver and be waived from payment of the maintenance fee, and that a notice of intent to hold for these sites is required to be filed with the BLM by the December 30th following the filing of this waiver.
6. The undersigned understand and acknowledge that pursuant to 43 U.S.C. 1212 and 18 U.S.C. 1001, the filing or recording of a false, fictitious, or fraudulent document with the BLM may result in a fine of up to \$250,000, a prison term not to exceed five years, or both.
7. The mining claims, mill or tunnel sites for which this waiver from payment of the maintenance fees is requested are:

CLAIM OR SITE NAME	BLM RECORDATION SERIAL NUMBER
1. <u>Blue Star 1</u>	<u>Amc</u> <u>450122</u>
2. <u>Blue Star 2</u>	<u>Amc</u> <u>450122</u>
3.	
4.	
5.	
6.	
7.	
8.	
9.	
10.	

The owner(s) (claimants) of the above mining claims and sites are:

Harold L. Montgomery Jr
(Owner's Name - Please Print)

5731 E CROSS DR
(Owner's Mailing Address)

Harold L. Montgomery Jr
(Owner's Signature)

GLOBE AZ 85501
(City) (State) (Zip Code)

(Owner's Name - Please Print)

(Owner's Signature)

(Owner's Mailing Address)

(City) (State) (Zip Code)

(Owner's Name - Please Print)

(Owner's Signature)

(Owner's Mailing Address)

(City) (State) (Zip Code)

(Owner's Name - Please Print)

(Owner's Signature)

(Owner's Mailing Address)

(City) (State) (Zip Code)

(Continued on page 2)

ENTERED
SEP 18 2019
BY: [Signature]

#4538404

Harold L Montgomery Jr
(Owner's Name - Please Print)

Harold L Montgomery Jr
(Owner's Signature)

(Owner's Mailing Address)

(City)

(State)

(Zip Code)

(Owner's Name - Please Print)

(Owner's Signature)

(Owner's Mailing Address)

(City)

(State)

(Zip Code)

(Owner's Name - Please Print)

(Owner's Signature)

(Owner's Mailing Address)

(City)

(State)

(Zip Code)

(Owner's Name - Please Print)

(Owner's Signature)

(Owner's Mailing Address)

(City)

(State)

(Zip Code)

18 U.S.C. 1001 and 43 U.S.C. 1212 make it a crime for any person knowingly and willfully to make to any department or agency of the United States any false, fictitious or fraudulent statements or representations as to any matter within its jurisdiction.

INSTRUCTIONS

1. This certification is made under the provisions of 43 U.S.C. § 1744 and 30 U.S.C. §28-28k and the regulations thereunder (43 CFR Part 3830).
2. The claimant(s) must fill in the dates in paragraph 1 for the beginning and ending of the assessment year for which this waiver is sought.
3. The claimant(s) must fill in the date in paragraph 2 for the beginning of the assessment year for which this waiver is sought.
4. All claim and site names and BLM serial numbers must be listed for the mining claims, mill sites, and tunnel sites for which the waiver is sought.
5. All owners of the mining claims, mill sites, and tunnel sites and their addresses must be given.
6. This waiver form must be signed by all the claimants or their designated agent, in original form. If an agent is designated, a notarized designation of agent, signed by all of the claimants with proper address given, must be submitted with this waiver.
7. This form must be filed no later than September 1st for the upcoming assessment year in the BLM State Office where the mining claims or sites are recorded, or the waiver cannot be granted by the BLM. (Example: To obtain a waiver for the assessment year 2012, which begins on September 1, 2011, you must qualify for and file for a waiver no later than September 1, 2011, in the proper BLM State Office.)
8. For all mining claims which require assessment work, you must record an affidavit of labor on or before the December 30th immediately following the filing of this waiver. For all other mining claims or sites waived, you must record a notice of intent to hold on or before the December 30th immediately following the filing of this waiver.
9. Mill and tunnel sites may also be listed on this waiver and be waived from payment of the maintenance fee. A notice of intent to hold for these sites is required to be filed by the December 30th following the filing of this waiver.

RECEIVED
BLM AZ STATE OFFICE
2019 AUG 19 P 3:20
PHOENIX, ARIZONA

FOR OFFICIAL USE ONLY

Amc 450122

NOTICE OF INTENTION TO HOLD MINING CLAIMS/SITES

When Recorded Return Document to:

5731 CROSS DR
GLOBE ARIZ 85501

BLM
Date
Stamp

RECEIVED
BLM AZ STATE OFFICE
200 NOV - 8 P 2:39
PHOENIX, ARIZONA

☐ Check here if this is a change of address.

Telephone: _____

E-mail Address: BlueStar7.km@gmail.com

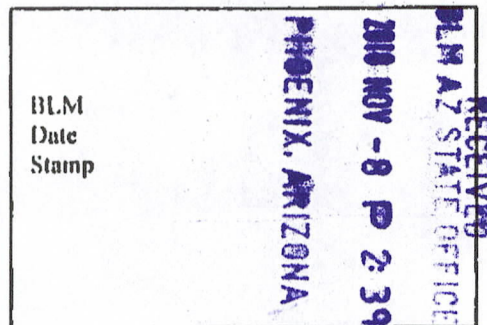
I (We) intend to hold the claim(s) and/or site(s) listed below for the calendar year 20____, and I (We) have filed or will file a Notice of Intent to Hold in the county where the claim (s) is located.

Reason for filing a Notice of Intent to Hold instead of an assessment work filing (check one):

- ☐ Maintenance fee was paid to maintain claim(s) during this assessment year.
☐ Mill or tunnel sites.
☐ Claim(s) was located during the current assessment year.
☐ BLM has deferred assessment work (attach copy of decision granting deferment, or pending petition for deferment including date petition was filed.)

Line No.	AMC NUMBER	CLAIM/SITE NAME	COUNTY RECORDER DATA (If available)	TWP	RNG	SEC
1	450122	Blue star 1		3. S	17 E	13
2	450123	Blue star 2		3. S	17 E	13
3			<div style="border: 1px solid blue; padding: 5px; text-align: center;"> ENTERED AC481 NOV 13 2018 BY: <u>PR</u> </div>			
4						
5						
6						
7						
8						
9						
10						

NOTICE OF INTENTION TO HOLD MINING CLAIMS/SITES
page 2



1. State of Arizona, County of Gila
2. I (Name) Harold L Montgomery Jr
3. Reside at (Address) 5731 Cross Dr
City Globe County Gila State AZ Zip 85501 being duly sworn, depose and
say that I am a citizen of the United States, more than eighteen years of age, that all of the facts set forth in this
notice, subject to the provisions and penalties of 18 U.S.C. 1001 pertaining to the filing of false, fictitious, or fraudulent
statements with the United States, are true and correct according to the best of my knowledge, information and belief.
4. Owner's name and address (If not shown in Items 1-3 above). _____
5. Dated: 11-7-10 Signature: Harold L Montgomery Jr

Bureau of Land Management
Arizona State Office
www.blm.gov/az


No. of Claims:	<u>2</u>	x \$10 =	<u>20.00</u>
Check No:	_____	Init.	_____
Receipt No.:	_____		
For BLM Use Only	<u>Paid</u>		

Form: MCF110
Revised July 2014
Page 2 of 2

Harold L Montgomery Jr
5731 Cross Dr
Globe AK12, 85501

PHOENIX AZ 852

07 NOV 2018 PM 11



RECEIVED
BLM AZ STATE OFFICE

2018 NOV -8 P 2:39

PHOENIX, ARIZONA

UNITED STATES
DEPARTMENT OF THE INTERIOR
Bureau of Land Management
Arizona State Office

1 North Central Avenue, Suite 800
Phoenix, Arizona 85504-4447

C/O Peding Brown

8500484427 C041



© USPS 2016




THIS ENVELOPE IS RECYCLABLE AND MADE WITH 30% POST CONSUMER CONTENT



United States Department of the Interior
Bureau of Land Management
 DIV OF LANDS, MINRLS & ENERGY
 ONE N CENTRAL AVE
 PHOENIX, AZ 85004 -4427
 Phone: 602-417-9200

Receipt

No: 4242756

Transaction #: 4358189		
Date of Transaction: 08/23/2018		
CUSTOMER:		
	HAROLD L MONTGOMERY 5731 E CROSS DR GLOBE, AZ 85501-4328 US	

LINE #	QTY	DESCRIPTION	REMARKS	UNIT PRICE	TOTAL
1	1.00	LOCATABLE MINERALS / MINING CLAIMS-NOT NEW-UNADJUD, ONE AUTH NO. ONLY / MINING CLAIM MONEY RECEIVED CASES: AMC450122/\$20.00	POL 2018/2 WAV MAINT 2019/1 NOI 2018/1	- n/a -	20.00
TOTAL:					\$20.00

PAYMENT INFORMATION			
1	AMOUNT:	20.00	POSTMARKED: N/A
	TYPE:	CHECK	RECEIVED: 08/21/2018
	CHECK NO:	25371268198	
	NAME:	MONTGOMERY, HAROLD L 5731 E CROSS DR GLOBE AZ 85501-4328 US	

REMARKS
NO DATES ON WAIVER/MISSING FRONT SHEET OF NOI

This receipt was generated by the automated BLM Collections and Billing System and is a paper representation of a portion of the official electronic record contained therein.



Brown, Pauline <paulinebrown@blm.gov>

NOI FORM

1 message

Brown, Pauline <paulinebrown@blm.gov>

Mon, Nov 5, 2018 at 12:50 PM

To: Harold Montgomery <bluestar7.hm@gmail.com>

Please submit page 1 only, we do have page 2 which we received on 8/21/18.

--

PAULINE BROWN
LAND LAW EXAMINER
BUREAU OF LAND MANAGEMENT
ARIZONA STATE OFFICE
ONE NORTH CENTRAL AVE, STE 800
PHOENIX, AZ 85004-4427
OFFICE: (602) 417-9360
FAX: (602) 417-9490
paulinebrown@blm.gov
www.blm.gov/az

NOI Form MCF110 (NOI) (1).pdf
31K

NOTICE OF INTENTION TO HOLD MINING CLAIMS/SITES
page 2

BLM Date Stamp	RECEIVED BLM AZ STATE OFFICE 2018 AUG 21 P 1:45 PHOENIX, ARIZONA
----------------------	---

1. State of Arizona, County of Gila
2. I (Name) Harold C Montgomery Jr
3. Reside at (Address) 5731 Cross Dr
City Globe County Gila State AZ Zip 85501 being duly sworn, depose and
say that I am a citizen of the United States, more than eighteen years of age, that all of the facts set forth in this
notice, subject to the provisions and penalties of 18 U.S.C. 1001 pertaining to the filing of false, fictitious, or fraudulent
statements with the United States, are true and correct according to the best of my knowledge, information and belief.
4. Owner's name and address (If not shown in Items 1-3 above). _____
5. Dated: 8-17-18 Signature: Harold C Montgomery Jr

Bureau of Land Management
Arizona State Office
www.blm.gov/az

No. of Claims: <u>2</u> x \$10 = <u>20</u>
Check No: _____ Init. _____
Receipt No.: _____
For BLM Use Only

AMC 450122

MAINTENANCE FEE PAYMENT

Claimant Name: Harold L. Montgomery Jr
 Address: 5731 Cross Dr
 City: Glendale State: AZ Zip: 85501
 Telephone: 928-200-3710
 E-mail address: BlueStar7@att.net
 Signature: Harold L. Montgomery Jr
☐ Check here if this is a change of address.

BLM
Date
Stamp

RECEIVED
BLM AZ STATE OFFICE
2018 AUG 21 P 1:44
PHOENIX, ARIZONA

LINE NO.	AMC NUMBER	CLAIM/SITE NAME	COUNTY RECORDER DATA (If available)	TWP	RNG	SEC
1	AMC 450122	BlueStar 1		35S	17E	13
2	AMC 450123	BlueStar 2		35S	17E	13
3						
4						
5						
6						
7						
8						
9						
10						

ENTERED AUG 28 2018

List additional claims on Form MCF114.

**Bureau of Land Management
 Arizona State Office**
www.blm.gov/az/

No. of Claims*: _____ x \$155 = _____
 Check No: _____ Init. _____
 Receipt No.: 4242754
 For BLM Use Only

* \$155 per lode mining claim, mill site, or tunnel site; and \$155 for each 20 acres or portion thereof for each placer mining claim.

Form: MCF112
 Revised July 2014

This form is available from the **Arizona Geological Survey** and may be reproduced.

Money is for the NOI

CERTIFIED MAIL

Harold L Montgomery
5731 Cross Dr
Globe ARIZ
85501




7018 0360 0002 1622 8134

PHOENIX AZ 852

17 AUG 2018 PM 10:11

FOREVER
USA



Barn Swallow

United States
Department of the Interior
Bureau of Land Management
Arizona State Office
1 North Central Avenue, Suite 800
Phoenix, Arizona 85004

PHOENIX, ARIZONA

2018 AUG 21 P 1:44

BLM AZ STATE OFFICE

UNITED STATES
POSTAL SERVICE



85004-447105



U.S. POSTAGE
PAID
CLAYPOOL, AZ
85532
AUG 17 18
AMOUNT
\$3.45
R2304W119368-10

© USPS 2016



THIS ENVELOPE IS RECYCLABLE AND MADE WITH 30% POST CONSUMER CONTENT

PLACE STICKER AT TOP OF ENVELOPE TO THE RIGHT
OF THE RETURN ADDRESS, FOLD AT DOTTED LINE

United States Department of the Interior
Bureau of Land Management
 DIV OF LANDS, MINRLS & ENERGY
 ONE N CENTRAL AVE
 PHOENIX, AZ 85004 -4427
 Phone: 602-417-9200

Receipt

No: 4242756

Transaction #: 4358189	
Date of Transaction: 08/23/2018	
CUSTOMER:	
HAROLD L MONTGOMERY 5731 E CROSS DR GLOBE, AZ 85501-4328 US	

ENTERED
 AC 481
 NOV 13 2018
 BY: *JB*

LINE #	QTY	DESCRIPTION	REMARKS	UNIT PRICE	TOTAL
1	1.00	LOCATABLE MINERALS / MINING CLAIMS-NOT NEW-UNADJUD, ONE AUTH NO. ONLY / MINING CLAIM MONEY RECEIVED CASES: AMC450122/\$20.00	POL 2018/2 WAV MAINT 2019/1 NOI 2018/1	- n/a -	20.00
TOTAL:					\$20.00

PAYMENT INFORMATION			
1	AMOUNT:	20.00	POSTMARKED: N/A
	TYPE:	CHECK	RECEIVED: 08/21/2018
	CHECK NO:	25371268198	
	NAME:	MONTGOMERY, HAROLD L 5731 E CROSS DR GLOBE AZ 85501-4328 US	

REMARKS
NO DATES ON WAIVER/MISSING FRONT SHEET OF NOI

This receipt was generated by the automated BLM Collections and Billing System and is a paper representation of a portion of the official electronic record contained therein.

UNITED STATES
DEPARTMENT OF THE INTERIOR
BUREAU OF LAND MANAGEMENT

MAINTENANCE FEE WAIVER CERTIFICATION

FORM APPROVED

OMB NO. 1004-0114

Expires: January 31, 2020

SEE INSTRUCTIONS ON PAGE 2

1. This small miner waiver is filed for the assessment year beginning on September 1, 2018 and ending on September 1, 2019.
2. The undersigned and all related parties owned ten or fewer mining claims, mill, or tunnel sites located and maintained on Federal lands in the United States of America on September 1, 2018.
3. The undersigned have performed the assessment work required by law for each mining claim listed prior to filing this waiver and understand that by filing this form, the undersigned must file an affidavit of assessment work with the Bureau of Land Management (BLM) by the December 30th following the filing of this waiver.
4. The undersigned understand that if the assessment work obligation has not yet come due under 30 U.S.C. 28 (for those claims in their first assessment year only), a notice of intent to hold reciting this condition must be recorded by the December 30th following the filing of this waiver.
5. The undersigned understand that mill and tunnel sites may also be listed on this waiver and be waived from payment of the maintenance fee, and that a notice of intent to hold for these sites is required to be filed with the BLM by the December 30th following the filing of this waiver.
6. The undersigned understand and acknowledge that pursuant to 43 U.S.C. 1212 and 18 U.S.C. 1001, the filing or recording of a false, fictitious, or fraudulent document with the BLM may result in a fine of up to \$250,000, a prison term not to exceed five years, or both.
7. The mining claims, mill or tunnel sites for which this waiver from payment of the maintenance fees is requested are:

CLAIM OR SITE NAME	BLM RECORDATION SERIAL NUMBER
1. Blue Star 1	AMC 450122 (913)
2. Blue Star 2	AMC 450123
3.	
4.	
5.	
6.	
7.	
8.	
9.	
10.	

RECEIVED
BLM AZ STATE OFFICE
2018 AUG 21 P 1:44
PHOENIX, ARIZONA

The owner(s) (claimants) of the above mining claims and sites are:

Harold L. Montgomery Jr.
(Owner's Name - Please Print)
5731 E Cross Dr
(Owner's Mailing Address)

Harold L. Montgomery Jr.
(Owner's Signature)
Globe
(City)
AZ
(State)
85501
(Zip Code)

(Owner's Name - Please Print)

(Owner's Signature)

(Owner's Mailing Address)

(City)

(State)

(Zip Code)

(Owner's Name - Please Print)

(Owner's Signature)

(Owner's Mailing Address)

(City)

(State)

(Zip Code)

(Owner's Name - Please Print)

(Owner's Signature)

(Owner's Mailing Address)

(City)

(State)

(Zip Code)

(Continued on page 2)

4242756

Harold C. Montgomery Jr.
(Owner's Name - Please Print)

Harold C. Montgomery Jr.
(Owner's Signature)

(Owner's Mailing Address)

(City)

(State)

(Zip Code)

(Owner's Name - Please Print)

(Owner's Signature)

(Owner's Mailing Address)

(City)

(State)

(Zip Code)

(Owner's Name - Please Print)

(Owner's Signature)

(Owner's Mailing Address)

(City)

(State)

(Zip Code)

(Owner's Name - Please Print)

(Owner's Signature)

(Owner's Mailing Address)

(City)

(State)

(Zip Code)

18 U.S.C. 1001 and 43 U.S.C. 1212 make it a crime for any person knowingly and willfully to make to any department or agency of the United States any false, fictitious or fraudulent statements or representations as to any matter within its jurisdiction.

INSTRUCTIONS

1. This certification is made under the provisions of 43 U.S.C. § 1744 and 30 U.S.C. §28-28k and the regulations thereunder (43 CFR Part 3830).
2. The claimant(s) must fill in the dates in paragraph 1 for the beginning and ending of the assessment year for which this waiver is sought.
3. The claimant(s) must fill in the date in paragraph 2 for the beginning of the assessment year for which this waiver is sought.
4. All claim and site names and BLM serial numbers must be listed for the mining claims, mill sites, and tunnel sites for which the waiver is sought.
5. All owners of the mining claims, mill sites, and tunnel sites and their addresses must be given.
6. This waiver form must be signed by all the claimants or their designated agent, in original form. If an agent is designated, a notarized designation of agent, signed by all of the claimants with proper address given, must be submitted with this waiver.
7. This form must be filed no later than September 1st for the upcoming assessment year in the BLM State Office where the mining claims or sites are recorded, or the waiver cannot be granted by the BLM. (Example: To obtain a waiver for the assessment year 2012, which begins on September 1, 2011, you must qualify for and file for a waiver no later than September 1, 2011, in the proper BLM State Office.)
8. For all mining claims which require assessment work, you must record an affidavit of labor on or before the December 30th immediately following the filing of this waiver. For all other mining claims or sites waived, you must record a notice of intent to hold on or before the December 30th immediately following the filing of this waiver.
9. Mill and tunnel sites may also be listed on this waiver and be waived from payment of the maintenance fee. A notice of intent to hold for these sites is required to be filed by the December 30th following the filing of this waiver.

FOR OFFICIAL USE ONLY

RECEIVED
BLM STATE OFFICE
2016 JUN 21 P 1:45
PHOENIX, ARIZONA

NOTICE!!

These documents have been scanned!

Do not place un-scanned documents beneath this notice!

Do not remove this notice from this file!

GPO Jacket No. 560-102
Print Order 61549
Rise Business Services, LLC
Job=AZ15 9/24/2019



Box Number= AZ15282



Claim Begin-End: AMC450122-AMC450123

5 Miscellaneous



AZ15282-4

AMC416185-AMC457014

**NO
DOCUMENTS
FOUND**

NO DOCUMENTS FOUND
NO DOCUMENTS FOUND

NOTICE!!

These documents have been scanned!

Do not place un-scanned documents beneath this notice!

Do not remove this notice from this file!

GPO Jacket No. 560-102
Print Order 61549
Rise Business Services, LLC
Job=AZ15 9/24/2019



Box Number= AZ15282



Claim Begin-End: AMC450122-AMC450123

6 Location Notices-Amendments and Supporting Documents



AZ15282-4

AMC416185-AMC457014

MINING CLAIM STATUS REPORT

Data Entered: 3/26/18 RHM

MTP Checked By: 3/26/18 RHM
GEO Checked By: 3/26/18 RHM

LEAD SERIAL NUMBER: AMC 450122 thru AMC 450123

NUMBER OF CLAIMS & TYPE:

2 LODE
____ PLACER
____ ASSOCIATION PLACER
____ MILL SITE
____ TUNNEL SITE

CHARGES:

Processing Fee @ \$20 = \$ 40
Location Fee @ \$37 = \$ 74
Maintenance Fee @ \$155 = \$ 310
Add'l Maint Fee for Assoc Placer = \$ _____
SUBTOTAL \$ _____
Other Fees \$ _____
Other Fees \$ _____
TOTAL \$ 424

TOTAL ACREAGE: _____ Per Claim
(Placer Only)

NUMBER OF LOCATORS: _____

DOCUMENTS RECEIVED VIA: Over-the-Counter [] Mail [X] TIMELY FILED: Yes [X] No []

LEGAL DESCRIPTION: T 35 R 17E SEC 13
T _____ R _____ SEC _____
T _____ R _____ SEC _____
T _____ R _____ SEC _____
T _____ R _____ SEC _____

BLM [] FOREST SERVICE [] SUBJ TO PL 359: Yes [] No []
WILDERNESS AREA []

SPLIT ESTATE: N/A [] SX [] PX [] OTHER []
SRHA [] Was proper Notice filed if located on SHRA Land? Yes [] No []

RECONVEYED MINERALS ON BLM LAND REQUIRE OPENING ORDER FROM 1944 TO 1993:

Open to Entry On _____ N/A []

COMMENTS/STATUS: VOID [] PARTIALLY VOID [] PVT MINERALS [] WITHDRAWN LANDS []
OTHER [] USED MAP FOR LLD. RHM

[] Claimant acknowledges that portions of the following claim(s) site(s) may be void or voidable.

Printed Name of Claimant _____

Signature of Claimant _____

*****FINAL ADJUDICATION*****

DATE 8/10/2018

INITIALS

RHM

AMC450122



LOCATION NOTICE FOR LODE MINING CLAIM

NOTICE IS HEREBY GIVEN that the BLUE STAR I

lode mining claim has been located

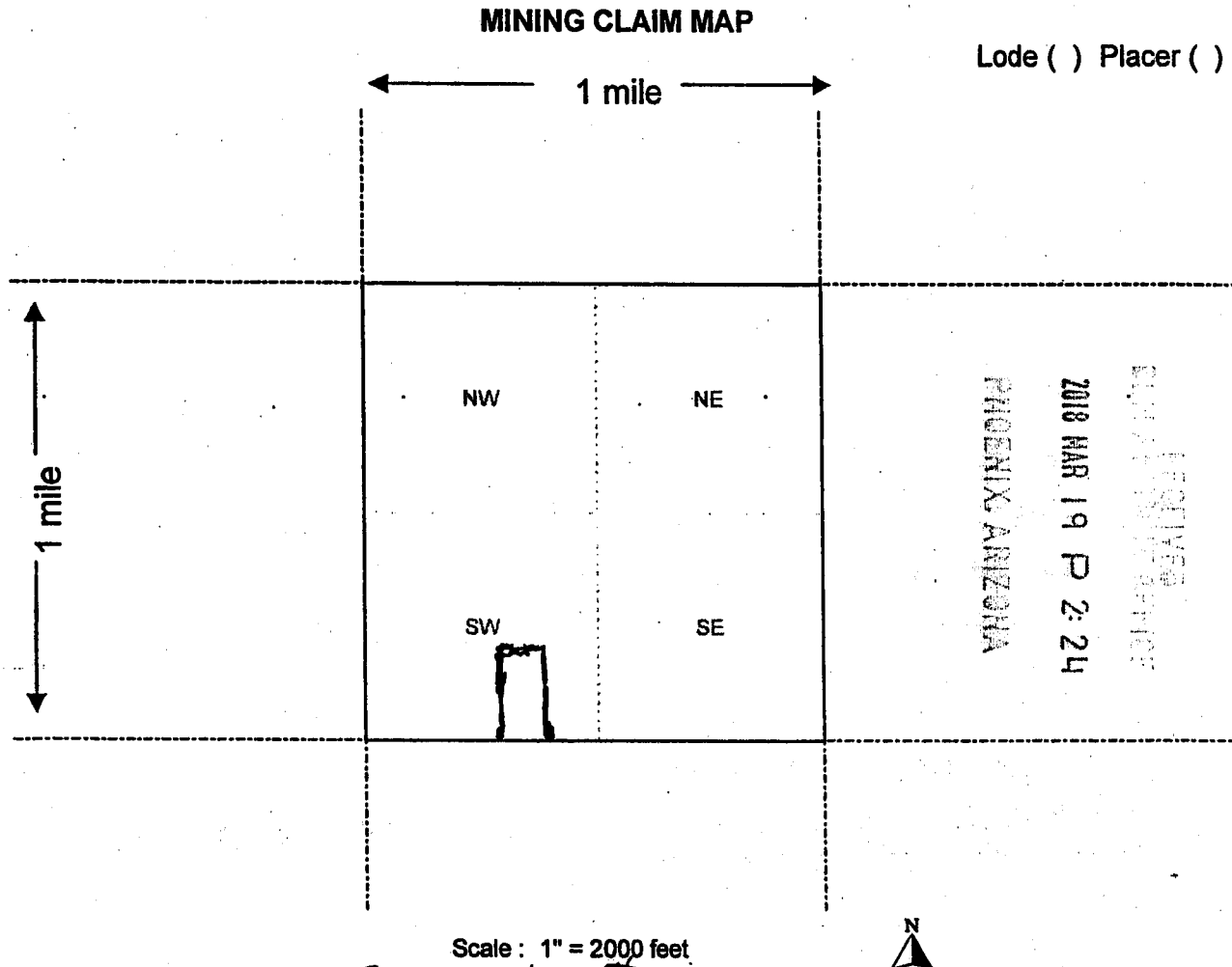
by Harold L. Montgomery Jr whose current mailingaddress is 5731 CROSS DR.Globe ARIZ 85501BLM
Date
StampMAR 19 P 2:24
GILA COUNTY, ARIZONAThe general course of this claim is North to South and it is situated in GILA County, Arizona. This claim is 1500 feet in length and 600 feet in width. This claim runsfrom the location monument on which this location notice is posted approximately 148.5 feet in aN direction to the NW end line and 300 feet in a S direction to theSW end line. This claim is marked by six monuments, one at each corner and one at the center of each end line of the claim.The location monument on which this notice is posted is situated within Section 13, Township 3S, Range 17 E, Gila Salt River Base and Meridian, Arizona and this claim encompasses portionsof the following quarter section (s), section (s), Township (s) and Range (s) 13, 3.5, 17.E

Gila Salt River Base and Meridian, Arizona.

The locality of this claim with reference to some natural object or permanent monument and additional information

(if any) concerning its locality are as follows: 500 FT. E. South ofReservation Fence Line About 1/2 mileNorth of Gila RiverDATED AND POSTED on the ground this 1 day of Feb, 2018.LOCATOR (s) Harold L. Montgomery JrHarold L. Montgomery JrForm MCF100
Revised July 2005

AMC450122



- The above map depicts the Blue Star #1 mining claim, which is located in Section (s) 13, Township 3 S, Range 17 E, Gila and Salt River Base and Meridian, Gila County, Arizona.
- The type of corner and location monuments used are as follows: PVC PIPE
IN ROCK PILE
- The bearings and distances in degrees and feet between claim corners are as depicted on the map.

Form MCF100a
Revised July 2005

This form is available from the Arizona Department of Mines & Mineral Resources and may be reproduced.



LOCATION NOTICE FOR LODE MINING CLAIM

NOTICE IS HEREBY GIVEN that the BLUE STAR #2

_____ lode mining claim has been located

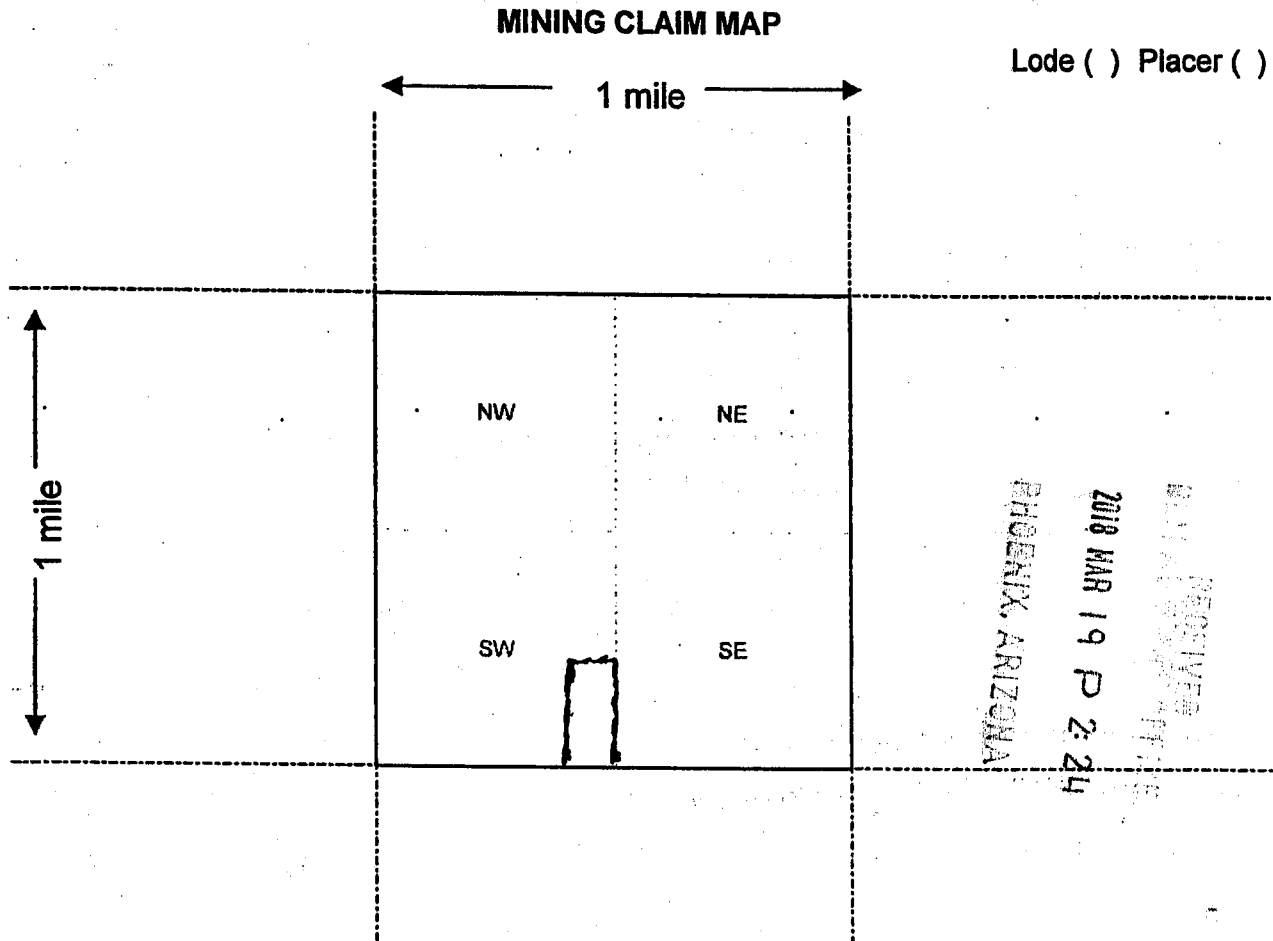
by Harold L Montgomery Jr whose current mailingaddress is 5731 CROSS RDGlobe ARIZ, 85501BLM
Date
Stamp
 2018 MAR 19 P 2:24
 PHOENIX, ARIZONA
 REC'D
The general course of this claim is North to South and it is situated in GILACounty, Arizona. This claim is 1500 feet in length and 600 feet in width. This claim runsfrom the location monument on which this location notice is posted approximately 14175 feet in aN direction to the NW end line and 300 feet in a S direction to theSW end line. This claim is marked by six monuments, one at each corner and one at the center of each end line of the claim.The location monument on which this notice is posted is situated within Section 13, Township 3S, Range 17 E, Gila Salt River Base and Meridian, Arizona and this claim encompasses portionsof the following quarter section (s), section (s), Township (s) and Range (s) 13, 5.5, 17 E

Gila Salt River Base and Meridian, Arizona.

The locality of this claim with reference to some natural object or permanent monument and additional information

(if any) concerning its locality are as follows: North side of Claim isabout 500 FT From Reservation Fence and
1/2 mile From Gila RiverDATED AND POSTED on the ground this 1 day of FEB, 20 18.LOCATOR (s) Harold L Montgomery Jr
Harold L Montgomery JrForm MCF100
Revised July 2005

AHC450123



- The above map depicts the BLUESTAR #2 mining claim, which is located in Section (s) 13, Township 3 S, Range 17 E, Gila and Salt River Base and Meridian, GILA County, Arizona.
- The type of corner and location monuments used are as follows: PVC PIPE
IN ROCK PIPE
- The bearings and distances in degrees and feet between claim corners are as depicted on the map.

Form MCF100a
Revised July 2005

This form is available from the Arizona Department of Mines & Mineral Resources and may be reproduced.

RUN TIME: 06:49 AM

DEPARTMENT OF INTERIOR
BUREAU OF LAND MANAGEMENT

RUN DATE: 03/26/2018
Page 1 of 1

Input Parameters for Geographic Report with Land

System Id = CR

Admin State = AZ

Geo State =

Casetype Begins With

Case Disp Txt = AUTHORIZED, CANCELLED, EXPIRED, PENDING, REJECTED, VOID, WITHDRAWN

Mer Twp Rng =

Section =

Mtrs = 14 0030S 0170E 013, 14 0030S 0170E 999

Commodity =

Commodity Txt =

Pending Org =

Pend Org Decode =

Total Rows Returned: 5

NO WARRANTY IS MADE BY BLM FOR USE OF THE DATA
FOR PURPOSES NOT INTENDED BY BLM

RUN TIME: 06:49 AM

Adm State: AZ

UNITED STATES DEPARTMENT OF INTERIOR
BUREAU OF LAND MANAGEMENT
GEOGRAPHIC REPORT WITH LAND
Sorted by Serial Number

RUN DATE: 03/26/2018
Page 1 of 1

Serial Number: AZA 016043

Total Case Acres: 163.170

<u>Casetype</u>	<u>Case Disp</u>	14	0030S	0170E	<u>Sect</u>	<u>Sur Typ</u>	<u>Sur Num</u>	<u>Suff</u>	<u>Subdivision</u>	<u>Act Pend</u>
285003	AUTHORIZED				013	ALIQ			S2SE;	

Serial Number: AZA 025485

Total Case Acres: 8,705.000

<u>Casetype</u>	<u>Case Disp</u>	14	0030S	0170E	<u>Sect</u>	<u>Sur Typ</u>	<u>Sur Num</u>	<u>Suff</u>	<u>Subdivision</u>	<u>Act Pend</u>
231106	AUTHORIZED				013	ALIQ			SWSW;	
						FF		1	PART LOT 3;	
						FF		2	PART SESW;	
						LOTS			4;	

Harold L. Montgomery Jr
5731 Cross Dr
Globe ARIZ 85501

PLACE STICKER AT TOP OF ENVELOPE TO THE RIGHT
OF THE RETURN ADDRESS. FOLD AT DOTTED LINE
CERTIFIED MAIL®



7017 0660 0000 2468 1297

U.S. POSTAGE
PAID
GLOBE, AZ
85501
MAR 16 18
AMOUNT
\$6.20
R2303S103901-03



RECEIVED
2018 MAR 19 P 2:24
PHOENIX, ARIZONA

Bureau of Land Management
1 North Central Avenue, Suite 800
Phoenix ARIZONA 85004

6500484427 C041



© USPS 2016

THIS ENVELOPE IS RECYCLABLE AND MADE WITH 30% POST CONSUMER CONTENT

Paper